





LEGEND

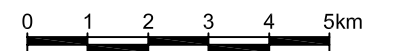
-  MUNICIPAL BOUNDARY
-  SUB-WATERSHED BOUNDARIES
-  URBAN SETTLEMENT AREA
-  COMMUNITY SETTLEMENT AREA



MUNICIPALITY OF NORTH MIDDLESEX

**MUNICIPALITY OF NORTH MIDDLESEX
OFFICIAL PLAN**

Scale Bar



Project Managers . Engineers . Surveyors . Planners

**APPENDIX "B"
WATERSHED BOUNDARIES**

Checked C.A.T.	Drawn AutoCAD/B.K.B.
Date FEBRUARY 2003	Proj. No. 1402005-01-P03
Scale AS SHOWN	Appendix B