


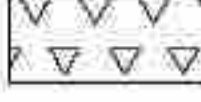





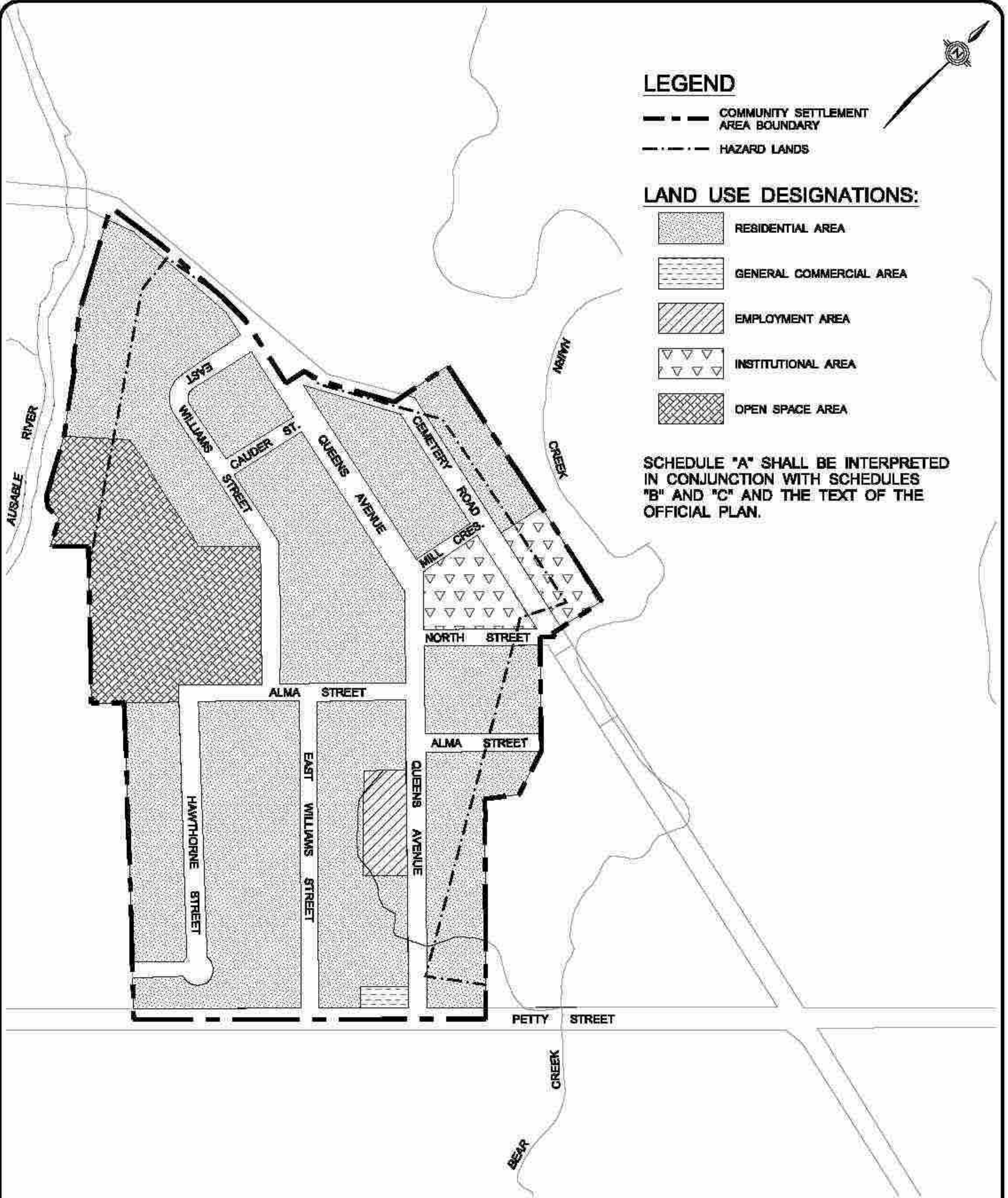
LEGEND

-  COMMUNITY SETTLEMENT AREA BOUNDARY
-  HAZARD LANDS

LAND USE DESIGNATIONS:

-  RESIDENTIAL AREA
-  GENERAL COMMERCIAL AREA
-  EMPLOYMENT AREA
-  INSTITUTIONAL AREA
-  OPEN SPACE AREA

SCHEDULE "A" SHALL BE INTERPRETED IN CONJUNCTION WITH SCHEDULES "B" AND "C" AND THE TEXT OF THE OFFICIAL PLAN.



**MUNICIPALITY
OF NORTH
MIDDLESEX**

**OFFICIAL PLAN AND ZONING
BY-LAW PROGRAM**

Scale Bar



**Marshall
Macklin
Monaghan**

Project Managers - Engineers - Surveyors - Planners

**SCHEDULE "A3"
LAND USE
(NAIRN COMMUNITY SETTLEMENT AREA)**

Checked C.A.T.	Drawn AutoCAD / B.K.B.
Date JUNE 2003	Proj. No. 1402006-01-P03
Scale AS SHOWN	Schedule A3